



AQUIND Limited

AQUIND INTERCONNECTOR

Indicative Converter Station Area Layout Plans

The Planning Act 2008

The Infrastructure Planning (Applications: Prescribed Forms and Procedure) Regulations
2009 – Regulation 5(2)(o)

Document Ref: 2.7

PINS Ref.: EN020022

AQUIND Limited

AQUIND INTERCONNECTOR

Indicative Converter Station Area Layout Plans

PINS REF.: EN020022

DOCUMENT: 2.7

DATE: 14 NOVEMBER 2019

WSP

WSP House

70 Chancery Lane

London

WC2A 1AF

+44 20 7314 5000

www.wsp.com

CONTENTS

EN020022-2.7-LAY-Sheet1	Application document reference 2.7 Indicative Converter Station Area Layout Plans Sheet 1 of 3
EN020022-2.7-LAY-Sheet2	Application document reference 2.7 Indicative Converter Station Area Layout Plans Option B(i) Sheet 2 of 3
EN020022-2.7-LAY-Sheet3	Application document reference 2.7 Indicative Converter Station Area Layout Plans Option B(ii) Sheet 3 of 3

N

EL-W
EN020022-2.8-EL-Sheet1

S-NS1
EN020022-2.8-EL-Sheet2

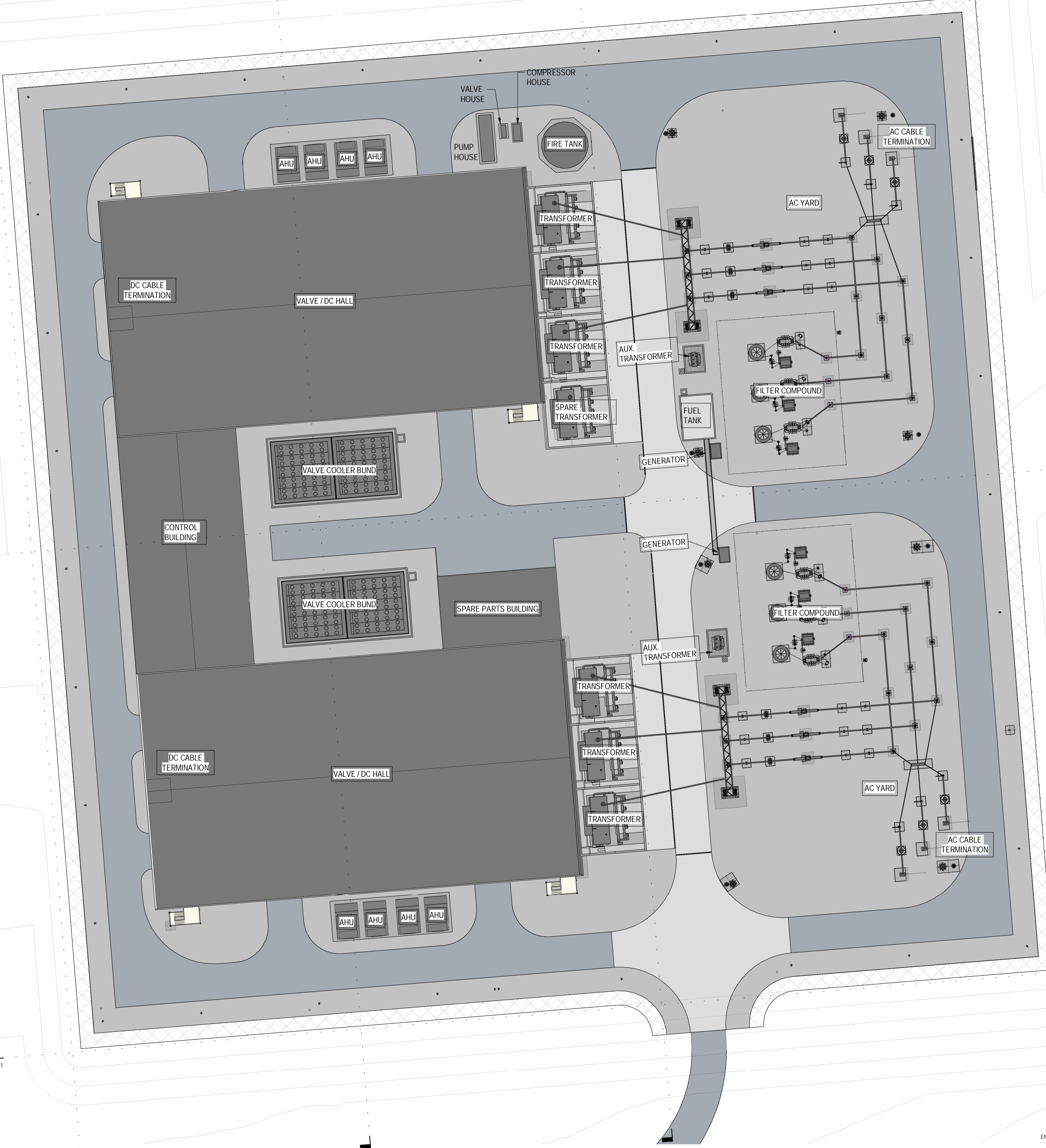
S-NS2
EN020022-2.8-EL-Sheet2

EL-N
EN020022-2.8-EL-Sheet1

S-EW2
EN020022-2.8-EL-Sheet2

EL-S
EN020022-2.8-EL-Sheet1

EL-E
EN020022-2.8-EL-Sheet1



NOTES:
1. LANDSCAPING FEATURES ARE OMITTED FOR CLARITY.

Infrastructure Planning (Applications: Prescribed Forms & Procedure) Regulations 2009 - Regulation 5(2)(o)

REV	DATE	BY	DESCRIPTION	CHK	APP
01	18/10/19	PB	FIRST ISSUE	HM	LP

DRAWING STATUS: ILLUSTRATIVE



WSP House, 70 Chancery Lane, London WC2A 1AF
Tel: +44 20 7314 5000 Fax: +44 20 7314 5111
wsp.com



PROJECT: AQUIND Interconnector

TITLE: Application document reference 2.7
Indicative Converter Station Area Layout Plans
Sheet 1 of 3

SCALE AT A1: 1:500	CHECKED: HM	APPROVED: LP
--------------------	-------------	--------------

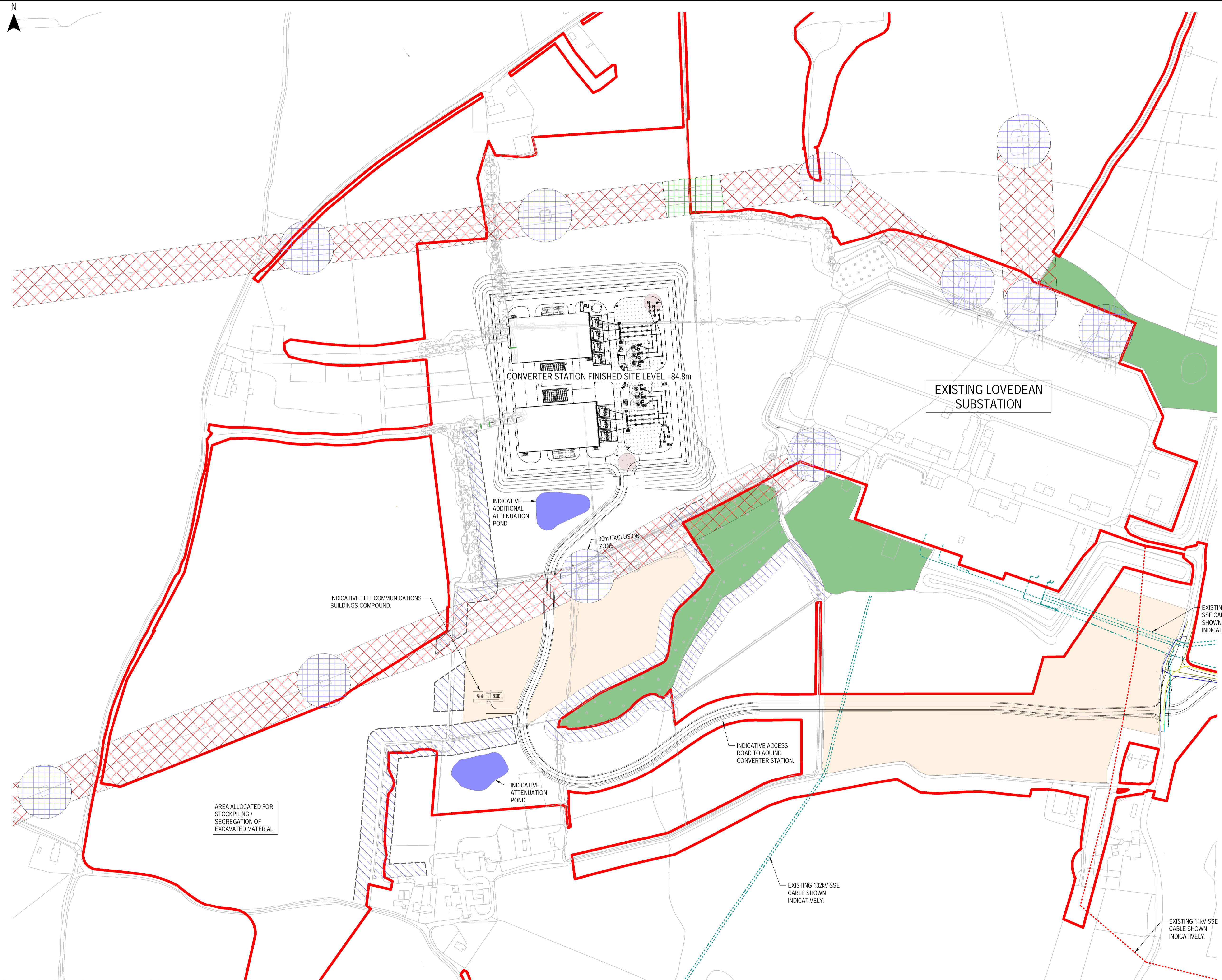
PROJECT No: EN020022	DESIGNED: CA	DRAWN: PT	DATE: 18/10/19
----------------------	--------------	-----------	----------------

DRAWING No: EN020022-2.7-LAY-Sheet1	REV: 01
-------------------------------------	---------

© WSP UK Ltd

Last saved in AutoCAD Revit 2019.

Reproduced from Ordnance Survey digital map data © Crown copyright 2018. All rights reserved. Licence number 0100031673.
© Crown copyright material is reproduced with the permission of Land Registry under delegated authority from the Controller of HMSO. This material was last updated in 2018 and may not be copied, distributed, sold or published without the formal permission of Land Registry. Only an official copy of a title plan or register obtained from the Land Registry may be used for legal or other official purposes. May contain public sector information licensed under the Open Government Licence v 3.0.



- NOTES:**
 1. LANDSCAPING FEATURES ARE OMITTED FOR CLARITY.
- LEGEND:**
- ORDER LIMITS
 - LAYDOWN AREA / WORKS COMPOUND
 - ANCIENT WOODLAND
 - INDICATIVE ATTENUATION POND
 - DENOTES 30.0m EXCLUSION ZONE AROUND PYLON WHERE CONSTRUCTION ACTIVITY IS PROHIBITED.
 - DENOTES EXCLUSION ZONE LOCAL TO SAG IN OHL WHERE CONSTRUCTION ACTIVITY / VEHICLES IS PROHIBITED.
 - DENOTES AREA WHERE CARE IS TO BE TAKEN WHEN WORKING LOCAL TO OHL.
 - DENOTES 15.0m EXCLUSION ZONE BETWEEN NEW WORKS & EXISTING ANCIENT WOODLAND / HEDGEROWS
 - KARSTIC FEATURE

Infrastructure Planning (Applications: Prescribed Forms & Procedure) Regulations 2009 - Regulation 5(2)(o)

REV	DATE	BY	DESCRIPTION	CHK	APP
01	18/10/19	PB	FIRST ISSUE	HM	LP

DRAWING STATUS: **ILLUSTRATIVE**

wsp

WSP House, 70 Chancery Lane, London WC2A 1AF
 Tel: +44 20 7314 5000 Fax: +44 20 7314 5111
 wsp.com

CLIENT:

AQUIND

PROJECT:

AQUIND Interconnector

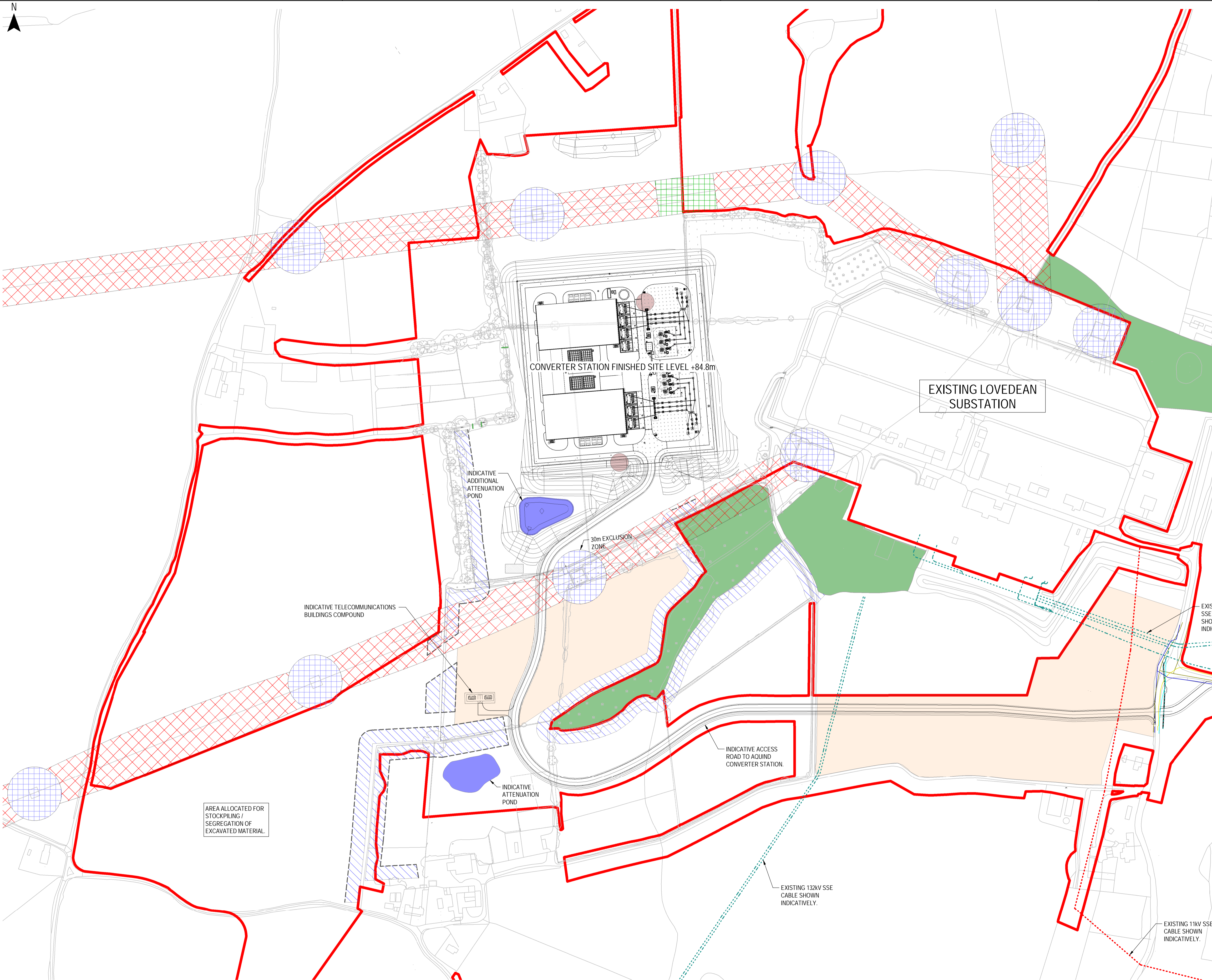
TITLE:

**Application document reference 2.7
 Indicative Converter Station Area Layout Plans
 Option B(i)
 Sheet 2 of 3**

SCALE AT A1: 1:2000	CHECKED: HM	APPROVED: LP
PROJECT No: EN020022	DESIGNED: DH	DATE: 18/10/19
DRAWING No: EN020022-2.7-LAY-Sheet2	DRAWN: PT	REV: 01

© WSP UK Ltd

Reproduced from Ordnance Survey digital map data © Crown copyright 2018. All rights reserved. Licence number 0100031673.
 © Crown copyright material is reproduced with the permission of Land Registry under delegated authority from the Controller of HMSO. This material was last updated in 2018 and may not be copied, distributed, sold or published without the formal permission of Land Registry. Only an official copy of a title plan or register obtained from the Land Registry may be used for legal or other official purposes. May contain public sector information licensed under the Open Government Licence v 3.0.



- NOTES:**
1. LANDSCAPING FEATURES ARE OMITTED FOR CLARITY.
- LEGEND:**
- ORDER LIMITS
 - LAYDOWN AREA / WORKS COMPOUND
 - ANCIENT WOODLAND
 - INDICATIVE ATTENUATION POND
 - DENOTES 30m EXCLUSION ZONE AROUND PYLON WHERE CONSTRUCTION ACTIVITY IS PROHIBITED.
 - DENOTES EXCLUSION ZONE LOCAL TO SAG IN OHL WHERE CONSTRUCTION ACTIVITY / VEHICLES IS PROHIBITED.
 - DENOTES AREA WHERE CARE IS TO BE TAKEN WHEN WORKING LOCAL TO OHL.
 - DENOTES 15m EXCLUSION ZONE BETWEEN NEW WORKS & EXISTING ANCIENT WOODLAND / HEDGEROWS
 - KARSTIC FEATURE

Infrastructure Planning (Applications: Prescribed Forms & Procedure) Regulations 2009 - Regulation 5(2)(o)

REV	DATE	BY	DESCRIPTION	CHK	APP
01	18/10/19	PB	FIRST ISSUE	HM	LP

DRAWING STATUS: **ILLUSTRATIVE**

wsp

WSP House, 70 Chancery Lane, London WC2A 1AF
Tel: +44 20 7314 5000 Fax: +44 20 7314 5111
wsp.com

CLIENT:

AQUIND

PROJECT:

AQUIND Interconnector

TITLE:

**Application document reference 2.7
Indicative Converter Station Area Layout Plans
Option B(ii)
Sheet 3 of 3**

SCALE AT A1: 1:2000	CHECKED: HM	APPROVED: LP
PROJECT NO: EN020022	DESIGNED: DH	DATE: 18/10/19
DRAWING NO: EN020022-2.7-LAY-Sheet3	DRAWN: PT	REV: 01

© WSP UK Ltd

Last saved in AutoCAD Revit 2019.

Reproduced from Ordnance Survey digital map data © Crown copyright 2018. All rights reserved. Licence number 0100031673.
© Crown copyright material is reproduced with the permission of Land Registry under delegated authority from the Controller of HMSO. This material was last updated in 2018 and may not be copied, distributed, sold or published without the formal permission of Land Registry. Only an official copy of a title plan or register obtained from the Land Registry may be used for legal or other official purposes. May contain public sector information licensed under the Open Government Licence v 3.0.